

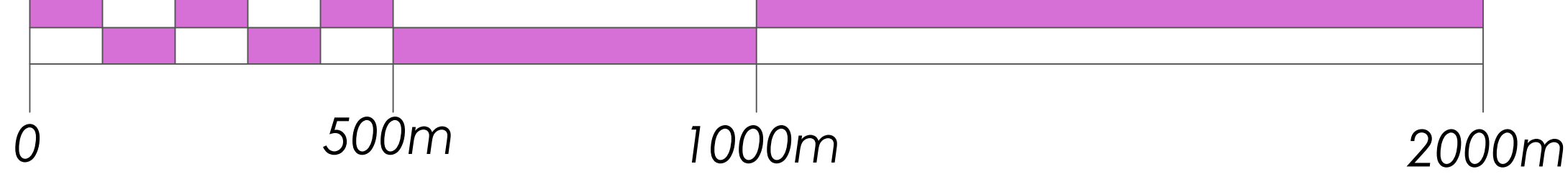
ROAD DETAILS

ROAD NAME	ROAD WIDTH	TYPE	LENGTH (with in IT City)
R-IC	30 m	Master Plan Road	3638 m
R-1	30 m	Master Plan Road	1873 m
R-2	45 m	Master Plan Road	3239 m
R-3	45 m	Master Plan Road	1304 m
R-4	45 m	Master Plan Road	4060 m
R-5	60 m	Master Plan Road	3426 m
R-6	45 m	Master Plan Road	2746 m
R-7	45 m	Master Plan Road	662 m
R-8	45 m	Master Plan Road	742 m
R-9	45 m	Sector Plan Road	1481 m
R-10	30 m	Sector Plan Road	1332 m
R-11	45 m	Sector Plan Road	710 m
R-12	30 m	Sector Plan Road	2270 m
R-13	45 m	Sector Plan Road	677 m
R-14	45 m	Sector Plan Road	3022 m
R-15	24 m	Sector Plan Road	1030 m
R-16	18 m	Sector Plan Road	1840 m
R-17	18 m	Sector Plan Road	400 m
R-18	18 m	Sector Plan Road	370 m
R-19	24 m	Sector Plan Road	1381 m
R-20	18 m	Sector Plan Road	744 m
R-21	24 m	Sector Plan Road	2351 m
R-22	24 m	Sector Plan Road	1559 m
R-23	30 m	Sector Plan Road	1678 m
R-24	30 m	Sector Plan Road	2666 m
R-25	45 m	Sector Plan Road	2173 m

ROAD MARKING LEGEND

- SECTORS
- 100 M WIDE ROAD
- 60 M WIDE ROAD
- 45 M WIDE ROAD
- 30 M WIDE ROAD
- 24 M WIDE ROAD
- 18 M WIDE ROAD
- 12 M WIDE ROAD

SCALE (IN m)



PROJECT NAME:

IT CITY, LUCKNOW

CLIENT:

LDA

DWG. TITLE:

ITCITY LAYOUT PLAN

SCALE (IN m)

DWG. NO.:

ANB/25/UD/ ITCITY/ AR/ 02

REVISION DATE

7.3.26

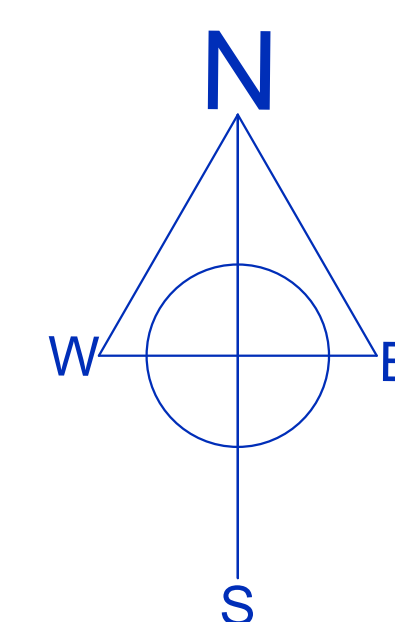
DATE:

21.02.25

DEALT BY:


AR. RUCHIKA

NORTH

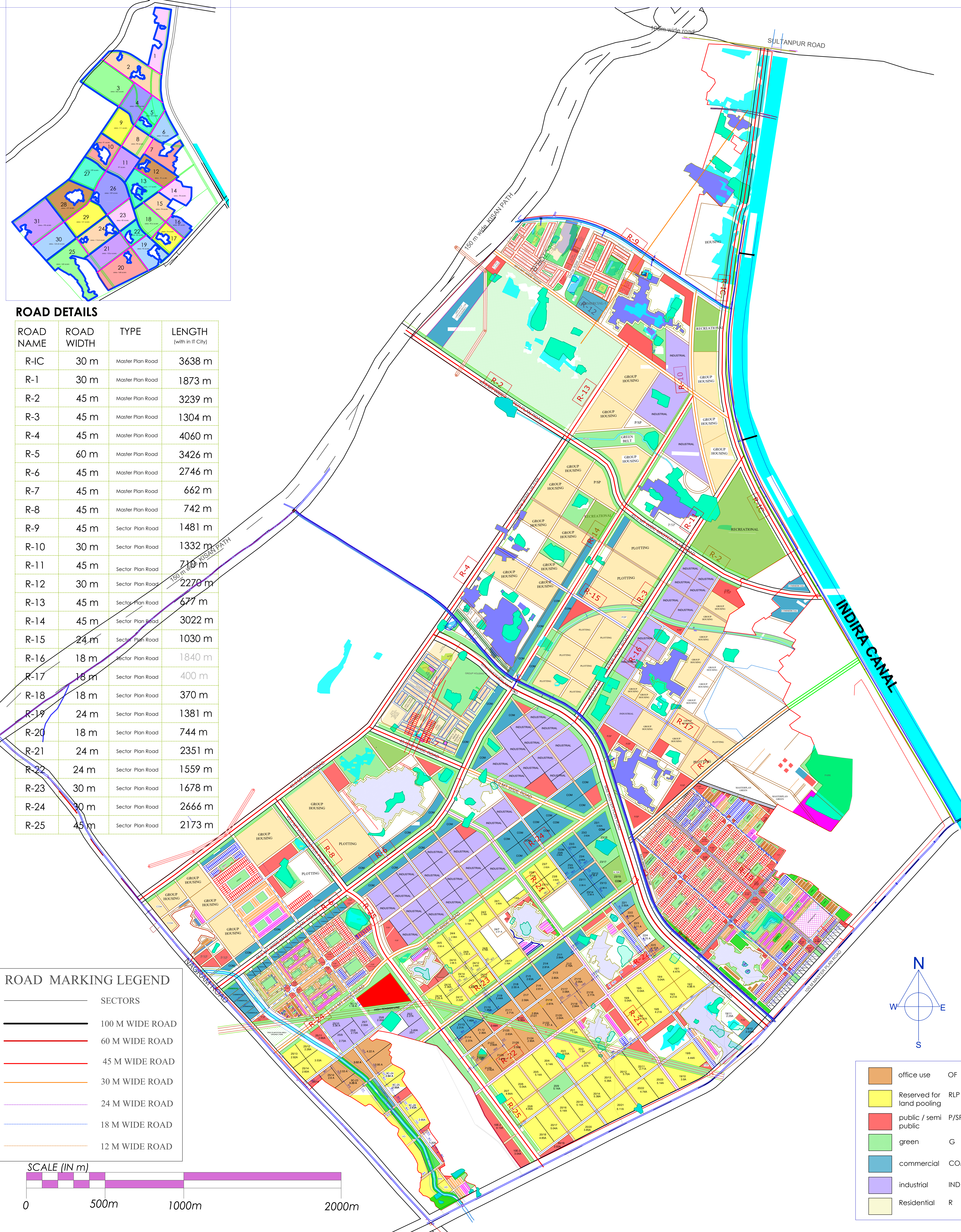


ARCHITECT

ASHEESH SRIVASTAVA



B-4/223 Vishal Khand
Gomti Nagar, Lucknow - 226010
Ph. 0522- 3525159
Mob: +919453042139
email: anblucknow@gmail.com



- office use OF
- Reserved for land pooling RLP
- public / semi public P/SP
- green G
- commercial COM
- industrial IND
- Residential R